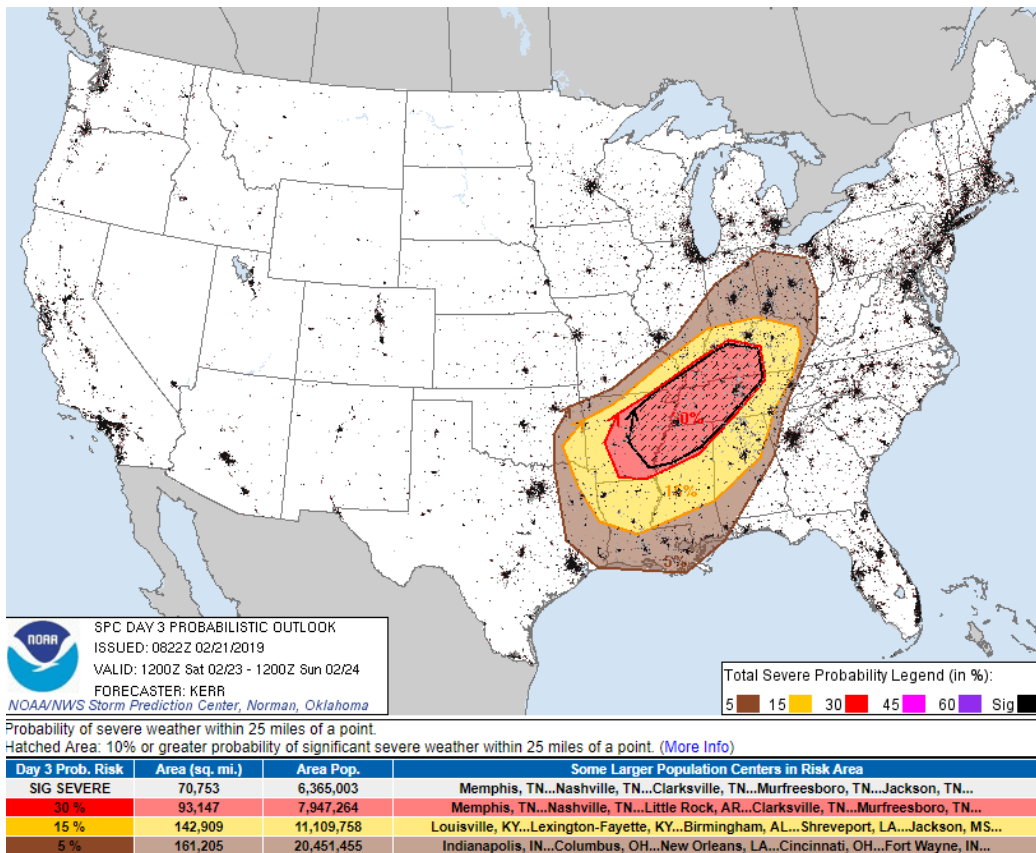


Snow Los Angeles, Record Snow Las Vegas & Flagstaff Arizona



Starting off with the extreme weather warnings from the National Weather Service, if you're anywhere under that colored area on the map, expect flash floods, severe hails, side line winds, electrical activities and power outages, as this line of winter thunderstorms rolls through over the weekend.



Los Angeles, California snowed with powder in Malibu, Pasadena and West Hollywood as well. This is so strange that people stopped their cars to get out and take images to post on social media. This is how rare this event is.

Los Angeles Times

By HANNAH FRY and ALEJANDRA REYES-VELARDE FEB 21, 2019

Snow comes to L.A., with powder in Malibu, Pasadena, West Hollywood



I tried digging through the headlines to look for more information and this is what I found: Los Angeles' last snowfall on record was in 1962.



Belen De Leon @BelenNBCLA · 13h

It's been almost 60 years since the last #LASnow. It's happened 31 times in 142 years. #nbcla

An infographic with a background of falling snow. It contains the following text:

LOS ANGELES SNOWFALL RECORDS **4** On You
JULY 1877-JANUARY 2017 #NBCLA

LAST SNOWFALL: JANUARY 22, 1962

MOST SNOWFALL: 2.00" ON JANUARY 15, 1932

SNOW HAS FALLEN 31 TIMES IN 142 YEARS

So we have to go back 58 years to find this type of snowfall. The numbers were a little misleading though. It says here that snow has fallen 31 times in 142 years, so if we subtract 58 years off of that, it would only bring us to the 90-year era, but note that for 10 years during the Dustbowl, it didn't snow, so that only leaves us 50 years of time. So does this mean that it snowed 31 times within that 50 years? That doesn't make sense. I believe the media put that out to make it seem like a normal event.



Anyway, a couple of images came out of Twitter showing an old newspaper clipping of the snowfall in Pasadena Hills in 1962.

LATimes 1-23-62



DIGGING OUT—Al Pereira swings a shovel to clear his driveway at 9823
Pali Ave., Tujunga, as his wife and children in the background make a snowman.
Times photo

This cold outbreak event with snow and record cold is a result of this jet stream pinch sending record snow down to Washington state and to British Columbia, and that now is pushing further south.



© Christy Climenhaga/CBC

On Thursday, the jet stream has pulled south, allowing cold air to spill into the eastern prairies once again.

Then the NBC News came out with: *A bit of snow in Los Angeles, and suddenly it's snowmageddon*. It shouldn't be "snowmageddon", it should be "a bad call by the IPCC saying that this planet is going to continue to go warm, warm and warm" because not even once in their predictions did they talk about anything warming on this planet is going to create snow in Los Angeles, nor create record cold in Santa Barbara and across the deserts. Snow was never in their models, then suddenly it's here. Are they going to start considering another causation like the intensification of the Grand Solar Minimum?



A bit of snow in Los Angeles, and suddenly it's #snowmageddon

"Correct, that is snow!" the National Weather Service tweeted in response to a video posted from the L.A. area. If precipitation is "in flakes it's snow."

Check out these images of snow on the Palmetto trees in Palmdale, California.



This here is in Pasadena, and those white dots on the windshield is snow.



This is a video from Brad Turner, and he's also in awe of the massive snowflakes which came down in Pasadena and coated the Palmetto trees. This event does make you wonder.



#LASnow has become a hashtag on Twitter, so you can find an up-to-date information on this.



Bara Litomiska @BaraLitomiska · Feb 18

It's snowing in Los Angeles! #LASnow



Such information could be found in LA County Sheriff's Office: Good morning from 1 of our coldest patrol stations. Snow and cold came to visit Palmdale.



LA County Sheriff's 
@LASDHQ



Good Morning from 1 of our coldest patrol stations! Last night #LASD @PalmdaleSheriff got a little bit of snow. No big deal 30 degrees or 110 degrees, Deputies grab a hoop & patrol. We will be testing for Deputy Sheriff Trainee in #AV411 this weeknd #Palmdale #ThursdayMotivation

♥ 85 10:06 PM - Feb 21, 2019

When we get into the periphery outside the heat island of the city, Yucca Valley and Cajon Pass, look for flower blooms after the snows melt.



Arlene Winfrey @chainsofpace · 6h
#LASnow off to the #east #YuccaValley #CAWX #desertsnow #Nikon
#StormHour



Dennis Uribe 🇺🇸🌐📺 @denuribe73 · 5h
A Rare Winter Storm Has Covered All The **Cacti** In The Arizona Desert In **Snow** -
Digg digg.com/video/snow-cac... #SmartNews



A Rare Winter Storm Has Covered All The Cacti In The Arizona Deser...
It's not the winter wonderland we originally had in mind, but it's the winter wonderland we deserve.
digg.com

Last month, we saw Saguaro cactus in the desert southwest blanketed with snow.

These are some stunning images. I mean, look at the beauty of the hills covered with snow with the rock outcroppings.



L.A Times article had also about 12 or 15 different photos on this rare event, but this was up near Cajon Pass. They've also done a rundown on the snow that occurred in 1962, but they're very quick to assure us that it's happened 31 times in the last 142 years. However, like I said, I just don't see how the math works out on those calculations.



Los Angeles Times @latimes · 13h

The **last time it snowed in Los Angeles was in January 1962.** Most of the city snow melted quickly, but it still counts as an #LASnow day



Snow comes to L.A., with powder in Malibu and Pasadena, while wint...

An unusually chilly storm system that originated in Alberta, Canada, is bringing low temperatures and snow to Southern California on Thursday.

[latimes.com](https://www.latimes.com)

San Bernardino National Forest, if you're planning to go hiking at this time, bring some extra socks and warm boots.



National Weather Service, Los Angeles preliminary low record temperature of 33 degrees Fahrenheit set in Santa Barbara. This broke the old record set in 1990 by 1 degree Fahrenheit. This was a couple days back, as the front was proceeding before the snow started.



NWS Los Angeles ✓

@NWSLosAngeles

Follow



A preliminary record low temperature of 33 degrees was set at Santa Barbara airport today, breaking the old record of 34 degrees set in 1990. [#SoCal](#) [#CAwx](#) [#SBAweather](#)
go.usa.gov/7nhj

5:44 PM - 19 Feb 2019

But then again, with these climate chaos going on, don't forget your afternoon sessions. Just relax your mind for a second and go for a paddle out, and see if you can tune in to mother nature.



Crossing over to the Sierra Nevada Mountains, they are blanketed with record snow into the desert. Southwest Four Corners area and Las Vegas with record snow. Check out how much snow has fallen in Las Vegas area.



The snowfall depths are indeed unusual and it baffled the media. Maybe they are baffled as to how they would try to explain this to you. Remember that the narrative is Global Warming, it should be hotter with less snow, but now this, some of the driest and warmest places in the United States are experiencing record snow and cold.



Off 13 Action News, “Not often that you see snowplows with salt and sand in Las Vegas.” Black ice warning was issued reminding the drivers on how dangerous the conditions are because the overpasses are freezing.



Justin Bruce @just1nBruce · 6h

Not often that you see plows with salt/sand in Las Vegas! Crews are working to clear ice from 95 southbound off ramp at Wagonwheel Dr. in Henderson.



KTNV Action News

Flagstaff Arizona, snowiest day ever recorded. These records go back to 1915 with an old all-time record of 31 inches.



Amber Sullins @AmberSullins · 10h

SNOWIEST DAY EVER RECORDED IN #FLAGSTAFF!

It's official!

Old record snowiest day was 31.0" on December 30, 1915.

#abc15wx #awx



When they took this snapshot, the total is at 33.1 inches, but as the day progressed through, it became 33.6 inches, breaking the record from 1915.



Finally, as the day clicked over in 11:59 p.m., into February 22nd, the day's total was 35.9 inches. It increased a full 6 inches, which is 20% of the previous total.



These unusual events are due to our Sun going into a lower activity state on its 400-year cycle. This cause of extreme amounts of precipitation is due in part to increasing galactic cosmic rays, which create more cloud cover on our planet.

THE SUN DEFINES THE CLIMATE

Habibullo Abdussamatov, Dr. Sc.

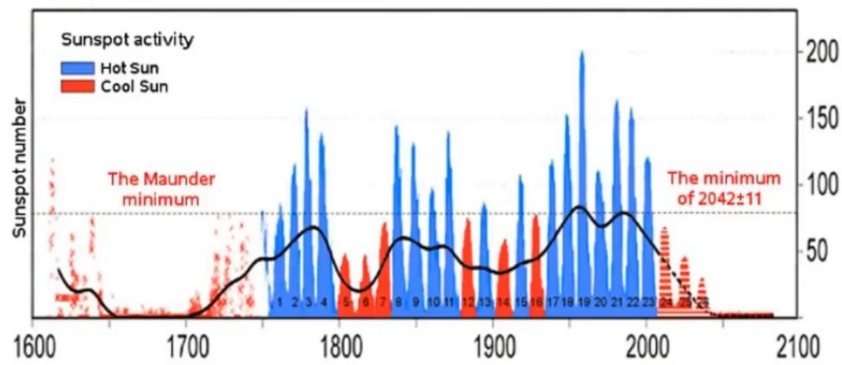


Fig. 3. Variation in the TSI drawing on the data reconstruction of Lean, J.L. (2000) and Wang Y. - M., Lean J.L., Sheeley N.R. (2005) up to 1978, sunspot activity of the Sun from 1611, and changes forecast by us after 2008 (dotted lines).

Thus, we have these atmospheric compression events, and here's another one. Sao Paulo, Brazil, thruways becoming rivers.



severe-weather.EU @severeweatherEU · 15h

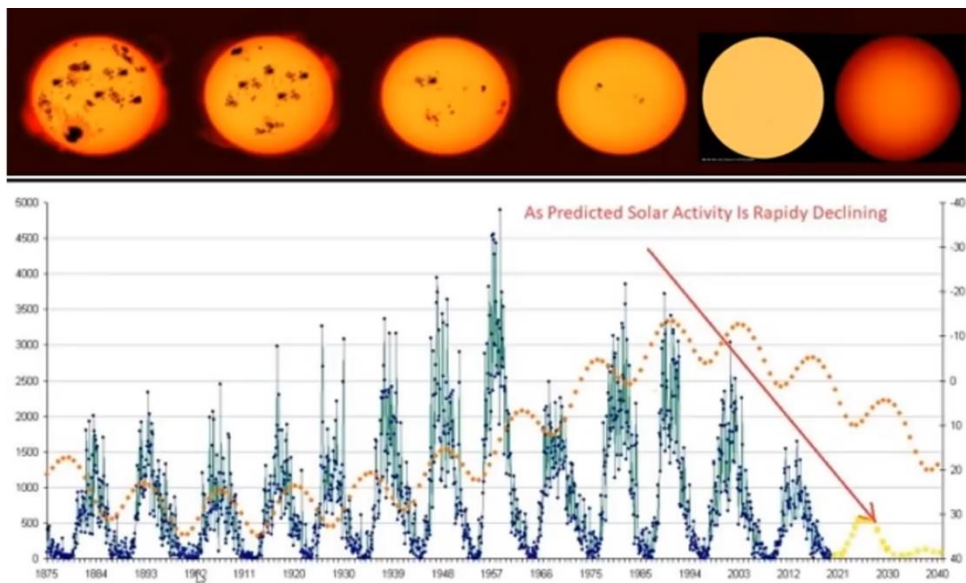
Major flooding in Franca, Sao Paulo, Brazil on Feb 19. Report: Conexao Geoclima



The car can be seen right at the center, with its silver roof barely visible above the flood waters. This is not a small event; this is 4 to 6 feet deep water. Keep in mind that Sao Paulo is equipped to handle heavy rainfall, but now we see scenes like these. Their current infrastructure is completely inundated. They were unable to cope with what nature is throwing.



I suggest that as we move deeper into the Grand Solar Minimum, your number one goal *must* be to learn how to grow food and how to produce electricity on your own, because over these next 15 years, every single weather event is going to be more intense. We'll get some reprieve around 2035, but welcome to the new Grand Solar Minimum.



Thanks for reading, I hope you got something out of the article. If you're unfamiliar with what a Grand Solar Minimum is and what the Sun is doing on its 400-year cycle, I produce the tri-weekly Mini Ice Age Conversations podcast, 30 minutes of an in depth analysis on the GSM you can take on the go.

Mini Ice Age Conversations Podcast

iTunes: <https://itunes.apple.com/us/podcast/a...>

Soundcloud: <https://soundcloud.com/adapt-2030>

Libsyn: <http://adapt2030.libsyn.com/>

For the Grand Solar Minimum climate update newsletter from myself, David DuByne, (ADAPT 2030) jump over to oilseedcrops.org you can enter your email and sign up. Move your mouse around for about 10 seconds and this box will pop up.

Join ADAPT 2030 NEWSLETTER <http://www.oilseedcrops.org>



Grand Solar Minimum Climate Updates

Our Sun is repeating a 400 year cycle which will effect global crop yields. Food prices will increase everywhere on this planet.

Sign up now to understand how the Grand Solar Minimum will affect your life as it intensifies from this point forward?

ADAPT 2030

Mini Ice Age

Enter your email address here...

SUBSCRIBE

OIL SEED CROPS
FOOD & FUEL

www.oilseedcrops.org

Support ADAPT 2030 by Visiting Our Sponsors

ADAPT 2030 & My Patriot Supply

2-Week Food Supply 92 servings

www.preparewithadapt2030.com

Taking the Fear Out of Difficult Situations

[ADAPT 2030 True Leaf Market Link](#)

ADAPT 2030 Amazon Grand Solar Minimum Book Store

<https://www.amazon.com/shop/adapt2030>

*** Today's Story Links ***

Rare snow blankets Las Vegas <https://www.sott.net/article/407557-Rare-snow-blankets-Las-Vegas>

<https://www.nbc15.com/content/news/Las-Vegas-see-snow-506006731.html>

Las Vegas record snow

<https://pbs.twimg.com/media/Dz8AvOgXQAEzG8N.jpg>

<https://pbs.twimg.com/media/Dz8AvOZX4AA7pzR.jpg>

Snow Los Angeles <https://pbs.twimg.com/media/Dz9th-VWkAlhxOi.jpg>

<https://pbs.twimg.com/media/Dz9rE6eU0Al68PK.png>

Snow comes to L.A., with powder in Malibu, Pasadena, West Hollywood

<https://www.latimes.com/local/lanow/la-me-california-snow-20190221-story.html>

California surf image

<https://pbs.twimg.com/media/D0CbpKIW0AMKjXi.jpg>

Substantial severe weather is expected across the southeast US on

Saturday, Feb 23rd <http://www.severe-weather.eu/mcd/the-first-substantial-severe-weather-of-2019-is-expected-across-the-southeast-us-on-saturday-feb-23rd/>

<https://pbs.twimg.com/media/Dz94CU-U0AAzJTE.jpg>

Flagstaff most snow ever recorded <https://pbs.twimg.com/media/Dz-CoH1UcAE2-pB.png>

<https://pbs.twimg.com/media/Dz-CoH1UcAE2-pB.png>

Pacific map typhoons

<https://pbs.twimg.com/media/Dz9aj40XgAQXx9D.jpg>

Scotland all time high temperatures

<https://pbs.twimg.com/media/Dz9AQPAX4AAQ32z.jpg>

Strong warm advection across the Arctic region and northern Europe this

weekend, Feb 22–24th <http://www.severe-weather.eu/mcd/a-strong-warm-advection-across-the-arctic-region-and-northern-europe-this-weekend-feb-22-24th/>

Hurricane-force Bora winds along the coast of NW Croatia, parts of W

Slovenia and central Italy <http://www.severe-weather.eu/mcd/hurricane-force-bora-winds-along-the-coast-of-nw-croatia-parts-of-w-slovenia-and-central-italy-this-weekend/>

Sao Paulo, Brazil floods

https://pbs.twimg.com/media/Dz9KhygW0AEIa_F.jpg

*** ADAPT 2030 Social Media Links ***

PATREON: <https://www.patreon.com/adapt2030>

YOUTUBE [ADAPT 2030 Mini Ice Age 2015–2035 Series on YouTube](#)

BITCHUTE <https://www.bitchute.com/hashtag/adap...>

BRIGHTON <https://www.brighteon.com/channel/adapt2030>

STEEM <https://steemit.com/@adapt2030>

MINDS <https://minds.com/ADAPT2030>

MEDIUM : <https://medium.com/@globalcooling>

FB <https://www.facebook.com/Miniiceage>

TWITTER : <https://twitter.com/adapt2030>

GAB <https://gab.ai/adapt2030>

STEEM: <https://steemit.com/@adapt2030>