

## Atmosphere Compresses & Deserts Bloom as Both Hemispheres


### Break Record Cold

[— ADAPT 2030 Video Link —](#)



I wanted to start you off here with the visual representation of our Sun. How is its magnetic field connects to our planet's magnetic field?

At the bottom left you're going to see all the planets. We have there Jupiter, Saturn but where is Earth in there? It's the third from the left with the moon. The Sun then is 1.2 million times larger than the Earth. When it goes into a declining activity state, it's going to affect our planet it already is!



Then NASA coming out with a warning of record low temperatures in the future for our planet?

NASA · Published 3 hours ago

## NASA warns long cold winter could hit space in months bringing record low temperatures

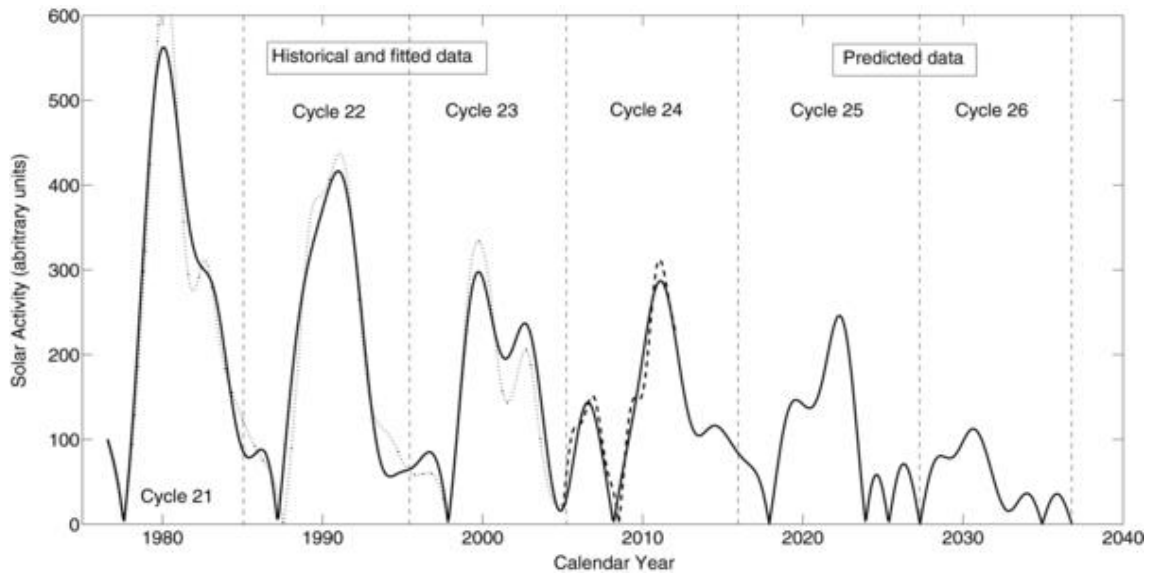
By Phoebe Cooke | The Sun



### More from Fox News



As we descend into the Grand Solar Minimum, when we get into Solar Cycles 25 and 26, on the right side of the graph, all temperature, rain and snow records that will be broken will be a once in a 400-year event.

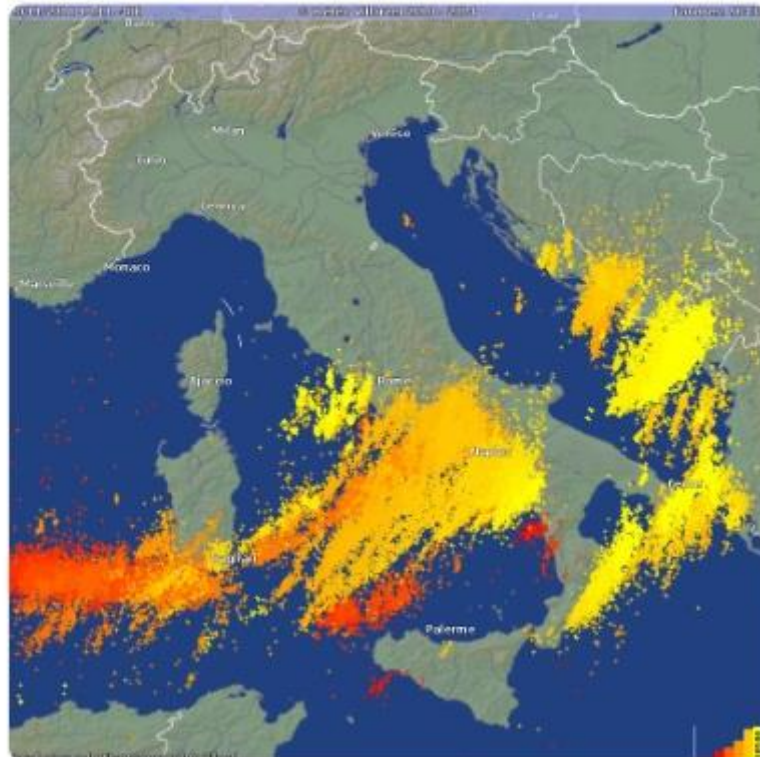


Looking for atmospheric changes? A hundred thousand lightning strikes over the south Central Mediterranean. You would expect this in, springtime, but not generally at the end of Autumn, heading into Winter.

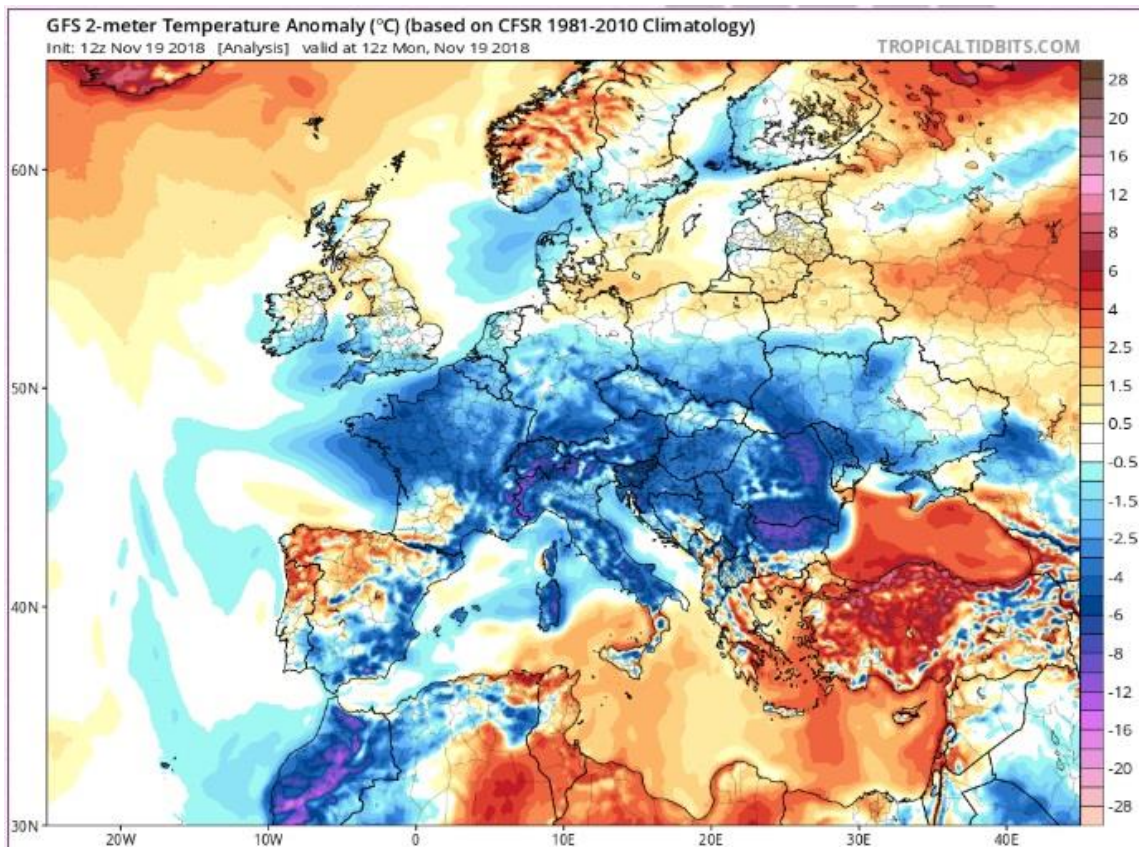


**severe-weather.EU** @severeweatherEU · 18m

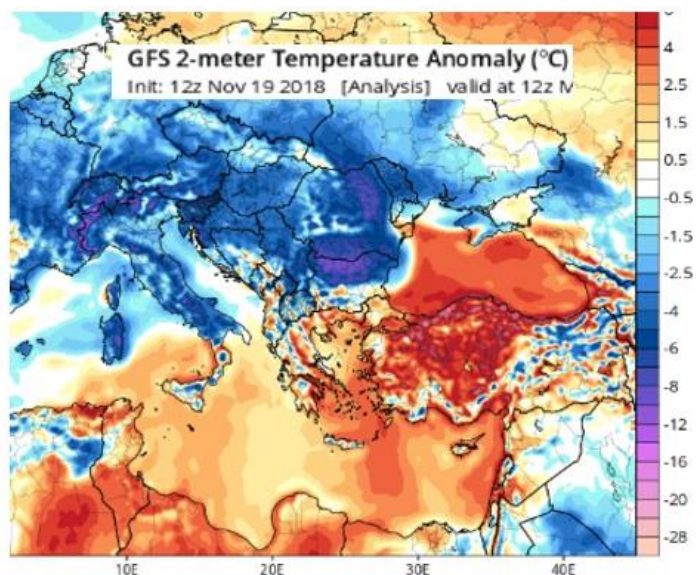

An impressive amount of lightning activity across the south-central Mediterranean in the past 48 hours - almost 100,000 strikes were detected by [Blitzortung.org](https://blitzortung.org) network! Large clusters crossed Tyrrhenian sea, S Italy and south Adriatic sea.



It doesn't make sense why there's this much activity, then you look at the temperature gradient here and you'll start to see the cold air mass colliding with the warm.



I want you to see that very distinct line, so I put these together, the same areas where they have all the thunderstorms and the lightning, you see where that line is. It's a pretty subtle combination between the blues and the oranges. Keep in mind how intense these two fronts are, and that they are slamming against each other.



Over to Australia, another Atmospheric Compression Event, two months of rain, in two hours!

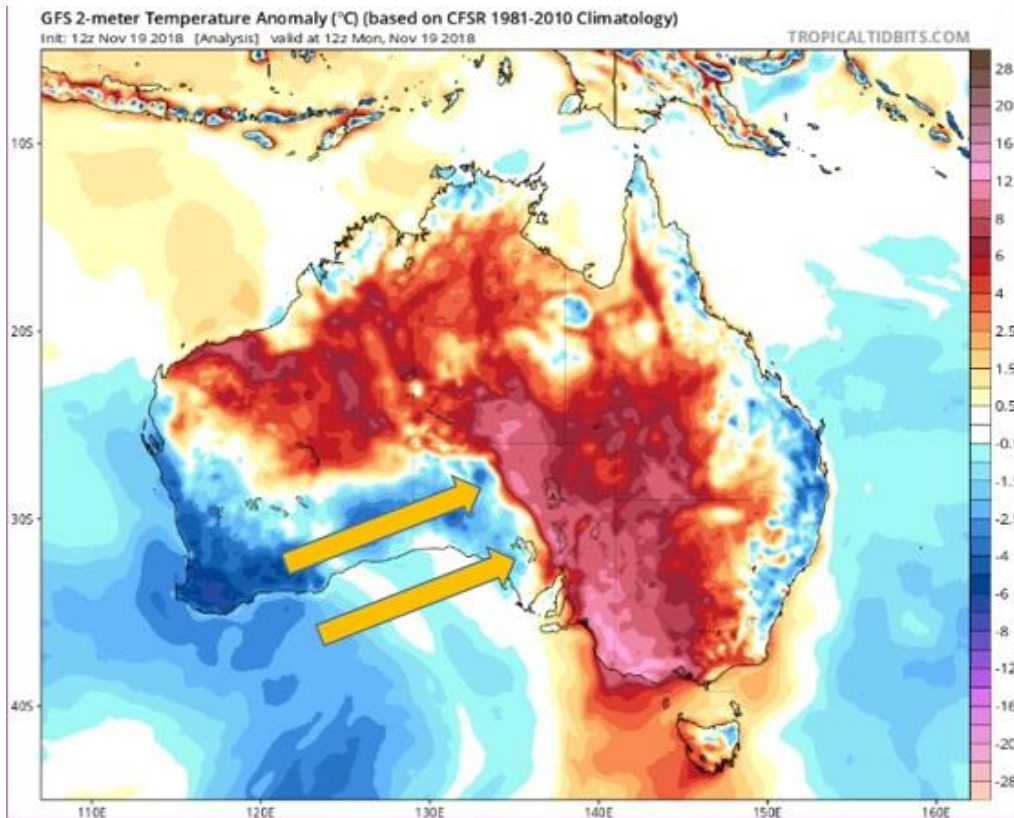
## It's Hail-des' Day! Melbourne is lashed with hail, heavy rain and lightning just hours before Oaks Day Race

- Unmelted ice still lying on the ground **11 hours after hail storm** pelted Melbourne



More rain fell in two hours on Melbourne Cup Day than in the entire months of September and October, causing flash flooding in the city ahead of the world-famous horse race

(BELOW) To continue on with the example, I put the orange arrows there in the chart. Now you can see how much more intense the bunching between weather fronts are, in this particular instance.

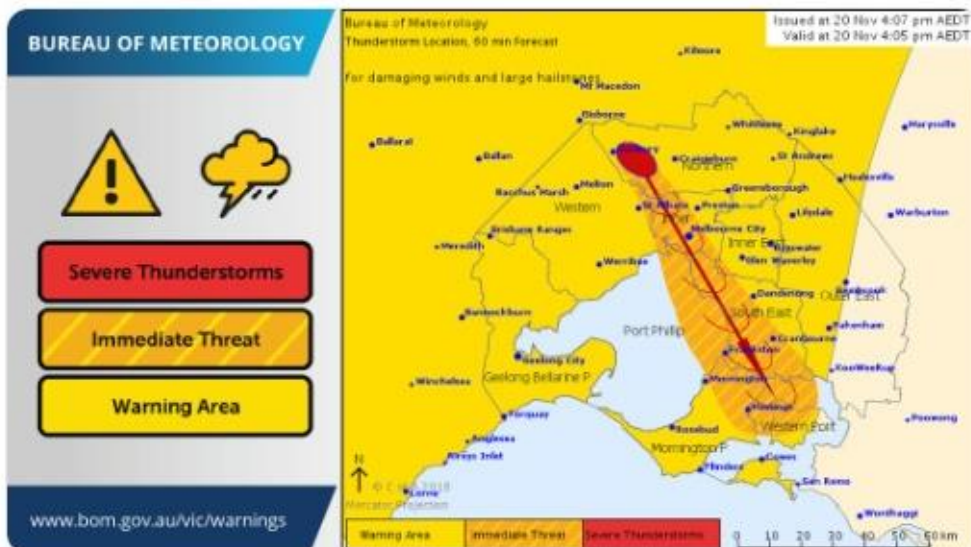


Bureau of Meteorology putting out intense thunder storm warnings across the southeast part of the country or continent. Large hail over cities, damaging winds, and power outages are expected. Full warnings! Red line there is the possibility of tornadoes. It is heading into summertime down there, so it would be like our spring, you get a lot more violent weather in the turn from Winter to Spring.

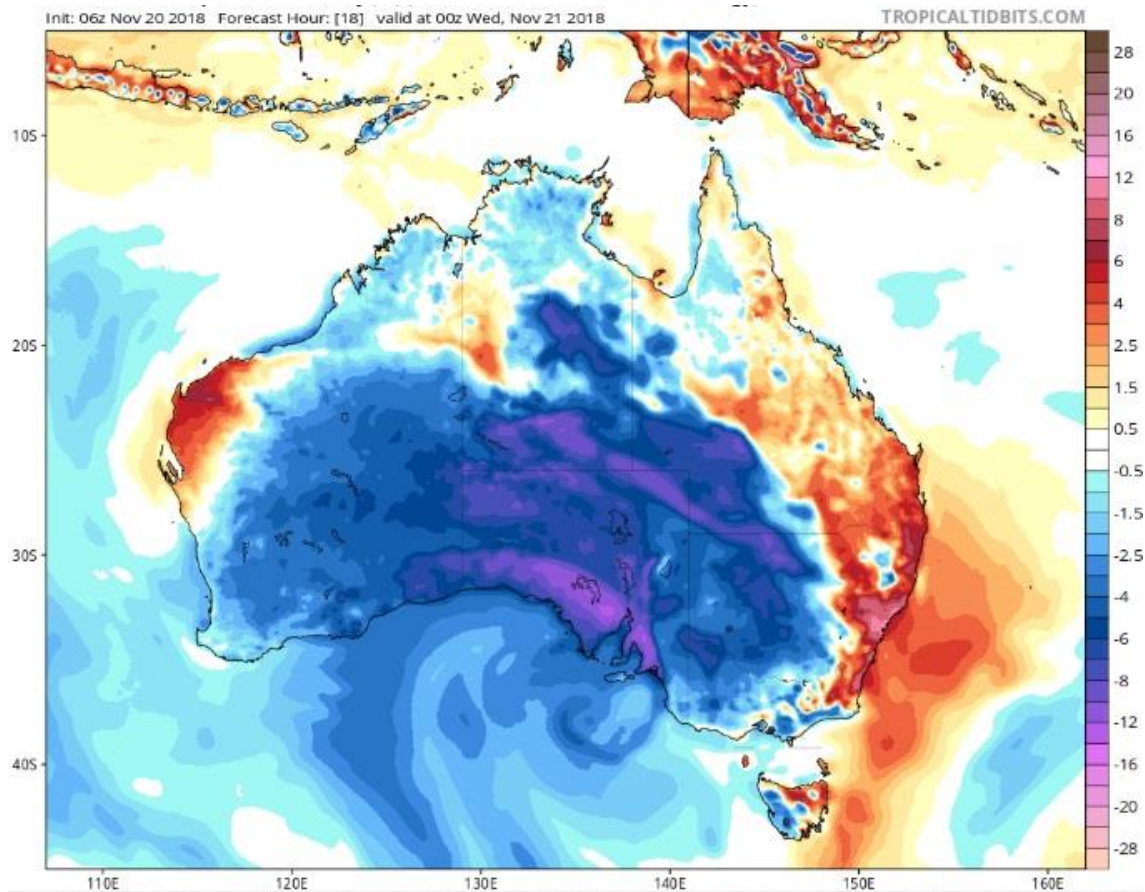


**Bureau of Meteorology, Victoria** @BOM\_Vic · 7h

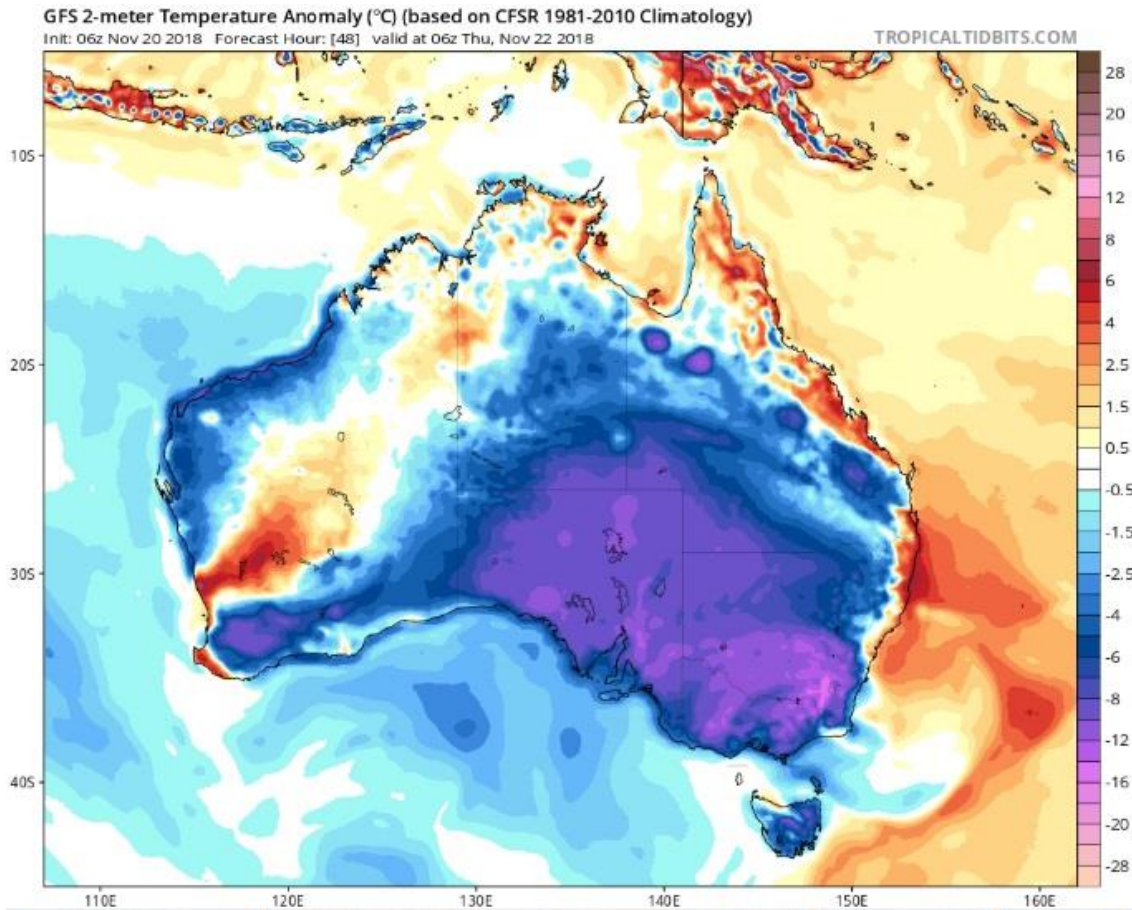
⚠️ Severe Thunderstorm Warning for #Melbourne ⚠️ Thunderstorms just north of the CBD are likely to produce damaging winds and large **hail** over the city and southeastern suburbs over the next hour. Full warning at: [ow.ly/T0Hk50jJYE3](https://ow.ly/T0Hk50jJYE3)  
 #MelbWeather #VicStorms



Australian and New Zealand news media keep on talking about how warm it is, that it's the warmest year ever. Yet look at these record cold temperatures on the 21<sup>st</sup>! This is going to split the country like what they saw in the Australian super freeze that sent frost up to within 1,500 miles of Papua New Guinea.



Continuing through the 22<sup>nd</sup>, I want you to take a look at that, 20 to 25 degrees Celsius below normal temperatures. This is not Fahrenheit, this is Celsius which would be something around 30 degrees Fahrenheit below normal temperatures. It is there, where you see that very light purple in the map.

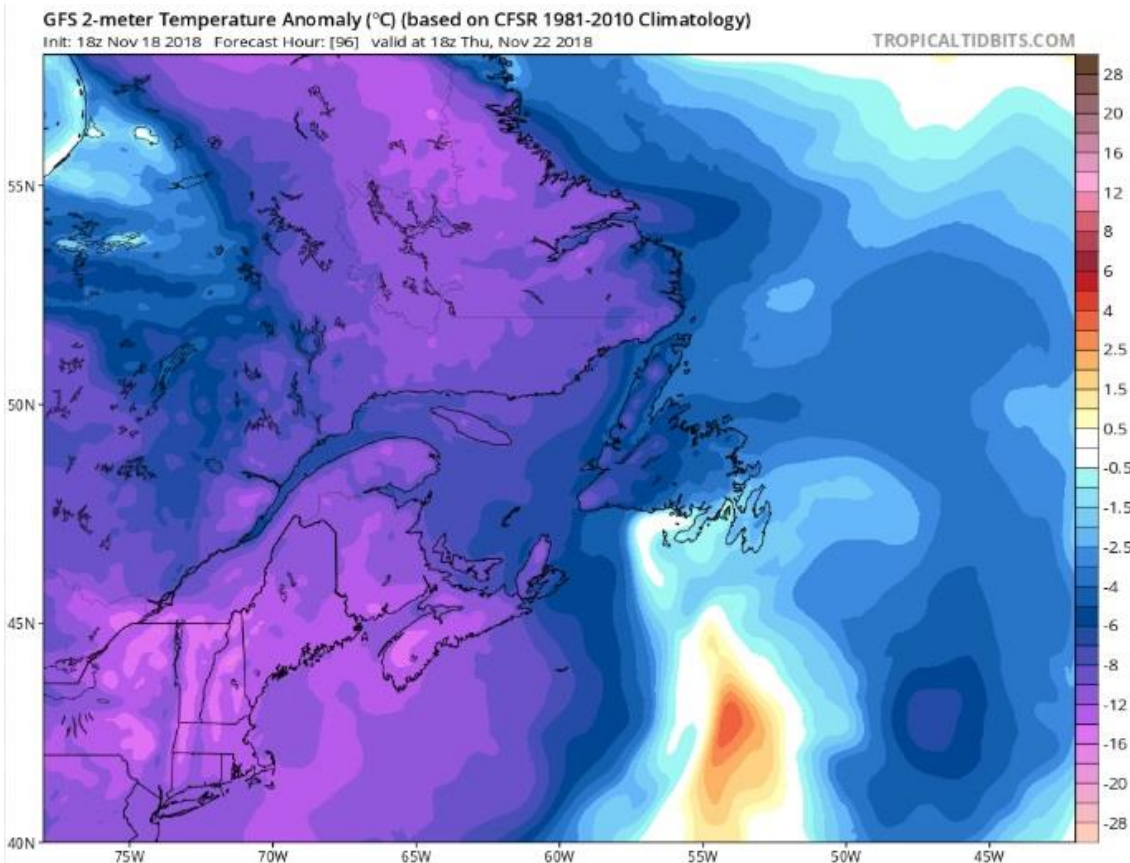


Same thing in the Northeast US it's expected to shatter every record ever set for Thanksgiving. From New York up through the Maritimes of Canada, every temperature ever recorded will be broken during this event. Let's see how its cataloged as it moves out. And again, these are Celsius temperatures. So we're looking at 20 degrees Celsius below normal temperatures.



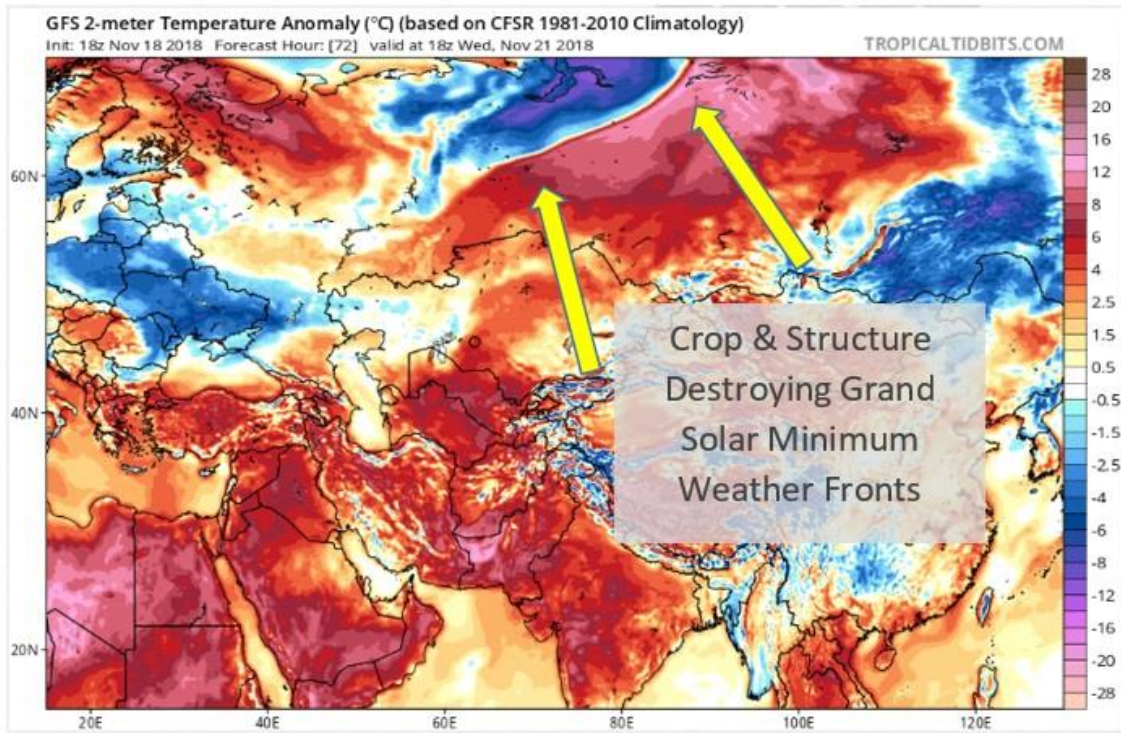
[Click Here to Learn More](#)





Over in Asia for a second, I pointed out that collision line between extreme cold on one side and the heat mass on the other. Problem is, this is going to sweep right over Mongolia and into Heilongjiang in China, and guess what, they are harvesting right now. So these excessive winds and damaging hail are going to take a toll on the crops if they can't get it out of the ground.

Now you know what to look for, when you delve into some of these temperature anomaly maps. When you see these extreme, very thin lines of candy cane color, this is some of the most ferocious weather you're going to encounter in your lifetime. If you're in front of one of these lines, please take the warning seriously.



Jumping over to the Middle East, Petra. It's an incredible area. I visited there back in the 90s. It's bone dry. It's been bone-dry there, for a very long time.



So when I see weather maps that are talking about flash flooding, mudslides and road wash out warnings, I'm thinking to myself, that's really strange. Turkey just received all-time record snows at the same time breaking records back to 1870.



Let's take a look at the progression from the last week, extreme deluge is hit the Middle East. Flash floods sweeping villagers, cars, and anything in the path literally out to sea from inland destinations. The wadis and the riverbeds filled due to the unprecedented amount of water that came down!




NaHook @D2webservices · Nov 10

FREAK WEATHER: Extreme deluge strikes **Middle East** – Mass **flood** SWEEPS desert [todaynews.pro/freak-weather-...](https://todaynews.pro/freak-weather-...)



To give you an indication of what happened in Kuwait City, they received a year's worth of rain, in less than a day. You might shake your head and say, "Wow, that is incredible!" The incredible part is, they've had a year's worth of rain, three times this month in three different storms. Meaning, each storm dropped a year's worth of rain in a single event, and they've had one per week. That should have sent a message that something is very mixed up in our atmosphere. These changes are real and they are brought on, by the Sun.

And so we need to start discussing it more. How are our crops going to fare and how are we going to feed our planet as we move into global cooling?



## Close to year's worth of rain inundates Kuwait City with severe flooding - 3rd flood event this month

One of two potent storms descending on the Middle East triggered severe flooding in Kuwait City Wednesday through Thursday.

**More than 95 mm (3.80 inches) of rain inundated Kuwait City's International Airport Wednesday into Thursday.**

That is just shy of the 117.8 mm (4.64 inches) that the airport has averaged annually in recent years, [according to the Kuwait Meteorological Department](#). Typically, 18.8 mm (0.74 of an inch) is an average rainfall for all of November.

Runoff from the heavy rain flooded roads and damaged some buildings, [according to Aljazeera](#). Schools and public offices were closed on Wednesday and Thursday. Air traffic was suspended at the international airport.

This is from the last storm where you can see how much water has come down, stranding the entire city. I love the one where they have the boat going past the cars.



Feet and feet and feet of standing water! They're not used to the runoff that should be put in place because they don't get these kinds of rains ever! In multi-centuries, they haven't had these types of rains.



Roads turning into canals. You can see the four-wheel drive, barely struggling through, along with the tractor-trailer.



**Syed Rafi**  
@srhussaini7



7th Ring Road Kuwait presenting a canal look after heavy rains and flash flooding #Kuwait #kuwaitrain #Kuwait\_floods

♡ 2 4:37 PM - Nov 15, 2018

Back over to Petra, two flash floods in two weeks! It's the same event happening across the Middle East. There was a previous flash flood event that occurred on November 9th and then the other was just nine days later.



Haaretz.com @haaretzcom · Nov 18

Elsewhere in Jordan, such alarms are still missing. Thirty-four people were killed in **flash floods** in late September and early November



**In Jordan's ancient Petra, sirens warn of flash floods**

[haaretz.com](https://www.haaretz.com)

(BELOW) Then another. If you can't see the flooding happening, I'm going to direct you to the very center of the picture. That's an overflowing river, so you can start to see how much water came down. Wherever it looks like it's moving and it's not a building, that's rushing water that's formed a new river gouging its way through the city.



At the same time, there are lots of tourists in Petra, and those white objects you see to the far right are cars being tossed down the river. I've linked everything below so you can go ahead and take a look at the videos. See those standing waves, that's rushing water creating rapids in the desert!





**Ticia Verveer** @ticiaverveer · Nov 10



Deadly flash floods hit Jordan's iconic city of Petra. The floods have killed at least seven people. Nearly 4,000 tourists have been forced to evacuate to safe areas.

Video @IOM\_Jordan

 **IOM Jordan**



Terrifying for several people, these are called wadis and when you get inside. They're basically canyons that extend up tens or hundreds of feet with vertical walls. These have been scoured out over tens of thousands of years by water and wind erosion. When they do have floods, all the water rushes down these river beds. You have to put this into perspective, the people recording this video are trapped in this canyon, in the wadi. They don't even know if they're going to make it out alive, or get swept down and drowned. Yet they took the footage. The water did not reach up to where they were, and they lived to tell about it. How terrifying would that be?



Over here to Saudi Arabia, the claim is, "Flooding in the desert that has never been seen before." Now, apparently, this even goes back to the days in their accounts of Arab traders along the Silk Road. We are talking about eight hundred, twelve hundred years ago and they have never talked about this much water, and that is the desert there, it's under three feet of water. There have been so many of these events, from Oman to Jordan to Yemen, Saudi Arabia and everywhere in between.



**Physics-astronomy.org**  
@OrgPhysics

Follow



Saudi Arabia flooding in the desert never before seen



This is the end result. The deserts are blooming again! And if we go over to Northeast Africa and the Sahel, exact same thing is happening. The deserts are blooming around our world again.

In my personal opinion, this is not a 400-year event that we're starting to repeat now, it's something much longer in duration, a much heavier and more powerful cycle that we're encountering right now.

## Meanwhile purple flowers and green grass blanket desert in Saudi Arabia

By Strange Sounds - Nov 9, 2018



*Purple flowers blanket the desert in Saudi Arabia. via Twitter*

It's the only possible explanation. Arab traders never talked about deserts flooding three feet deep as far as you could see and turning it into an inland sea. Not even one account of that! Yet the deserts are blooming again.



17 DECEMBER, 2017 - 13:59 ALICIA MCDERMOTT

## Going Where Archaeologists Cannot, Spy Satellites Reveal Thousands of Forgotten Ancient Sites in Afghanistan

Some amazing photos coming out. Look at all these desert flowers. Now these are the things that really struck me the most, the flowers, the camels, really beautiful.



(BELOW) This is the aerial view of the deserts in Saudi Arabia and the same thing is happening in the Sahel in Northeast Africa. It makes you wonder why the Chinese are there with all their investment and their rail lines going out into the middle of the deserts. Those same rail lines are going right to the edge of formerly dried mega-lake beds.

The middle of those fields could be crop growing areas. What did they know about thousand year cycles, the multi-millennia churning off us in the cosmos. The Chinese know something, that's why they built those rail lines out there. I have heard this and seen this somewhere else and I cannot recollect it. They talk about, "The greening of the deserts: Signals a turning of an age."

# STRANGE SOUNDS

## Meanwhile purple flowers and green grass blanket desert in Saudi Arabia

By Strange Sounds - Nov 9, 2018



*Other place, other color. Desert became green after the rain in Saudi Arabia.*

Thanks for reading. I hope you got something out of the article. All these events that you've just seen presented here are called Atmospheric Compression Events. These will be the new vocabulary words that will become common in spoken words around the water cooler, as we move forward into 2019 and 2020.

Join ADAPT 2030 NEWSLETTER <http://www.oilseedcrops.org>

\*\*\*Mini Ice Age Conversations Podcast\*\*\*

iTunes: <https://itunes.apple.com/us/podcast/a...>

Soundcloud: <https://soundcloud.com/adapt-2030>

Libsyn: <http://adapt2030.libsyn.com/>

MIAC #122 Would you tell the population of the impending changes on Earth? <http://adapt2030.libsyn.com/miac-122-...>

\*\*\*ADAPT 2030 & My Patriot Supply: Taking the Fear Out of Difficult Situations\*\*\* 2-Week Food Supply: (1,500+ calories/day with 92 servings) [www.preparewithadapt2030.com](http://www.preparewithadapt2030.com)

\*\*\*ADAPT 2030 Amazon Grand Solar Minimum Book Store\*\*\*

<https://www.amazon.com/shop/adapt2030>

\*\*\* Today's Story Links \*\*\*

Earth will Cool <https://spaceweatherarchive.com/2018/...>

Sun comparison to other planets

<https://pbs.twimg.com/media/DsasVKSWo...>

European temperature map <https://www.tropicaltidbits.com/analy...>

Australia record cold on the way Thanksgiving

<https://www.tropicaltidbits.com/analy...>

<https://www.tropicaltidbits.com/analy...>

Melbourne is lashed with hail, heavy rain and lightning except that the hail was still lying on the ground 11 hours later -- and it's November, nearly summer <https://www.dailymail.co.uk/news/arti...>

[https://twitter.com/waj\\_aay/status/10...](https://twitter.com/waj_aay/status/10...)

Flash floods Petra <https://www.haaretz.com/middle-east-n...>

Close to year's worth of rain inundates Kuwait City with severe flooding - 3rd flood event this month

<https://www.sott.net/article/400720-C...>

<https://pbs.twimg.com/media/DrVGcsOXg...>

Kuwait Meteorological service <http://www.met.gov.kw/Climate/climate...>

Storm warnings Middle East Floods

<https://www.accuweather.com/en/weathe...>

Meanwhile purple flowers and green grass blanket desert in Saudi Arabia

<http://strangesounds.org/2018/11/mean...>

Massive line of storms Asia <https://www.tropicaltidbits.com/analy...>

# ADAPT 2030



[ADAPT 2030 Mini Ice Age 2015–2035 Series on YouTube](#)

\*\*\* ADAPT 2030 Social Media Links \*\*\*

1.) PATREON [www.patreon.com/adapt2030](http://www.patreon.com/adapt2030)

2.) BITCHUTE <https://www.bitchute.com/hashtag/adapt2030/>

3.) STEEM <https://steemit.com/@adapt2030>



<https://steemit.com/@adapt2030>

\*\*\* Stories also on STEEMIT \*\*\*

4.) \*\*\* ADAPT 2030 True Leaf Market Link \*\*\*



\*\*\* ADAPT 2030 True Leaf Market Link \*\*\*

5.) **Mini Ice Age Conversations Podcast**

Libsyn: <http://adapt2030.libsyn.com/>

iTunes: <https://itunes.apple.com/us/podcast/adapt-2030-mini-ice-age-conversations/id1200142326>

6.) FB <https://www.facebook.com/Miniiceage>



7.) TWITTER <https://twitter.com/adapt2030>

8.) YOUTUBE [www.youtube.com/user/MyanmarLiving](http://www.youtube.com/user/MyanmarLiving)



# Medium

\*\*\* Stories also on Medium \*\*\*

9.) MEDIUM <https://medium.com/@globalcooling>

## Weekly Podcast



Mini Ice Age Conversations Podcast is available on [iTunes](#), [Soundcloud](#), [Stitcher Radio](#) and [Libsyn](#)